









Legend

-  Church
-  Medium Density Residential
-  Office
-  Take aways & Restaurant
-  Garage
-  Shops
-  Vacant
-  Dwelling

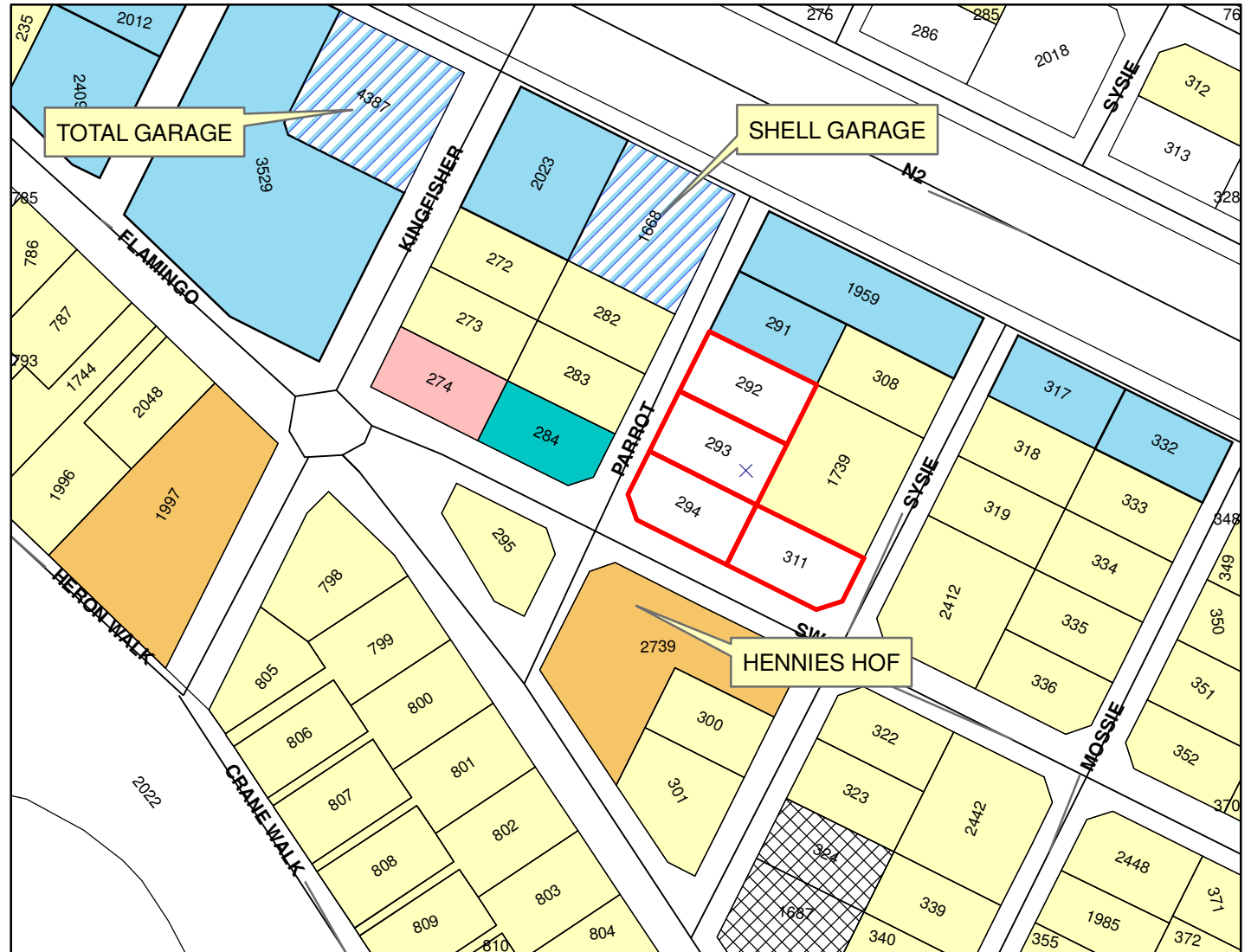



DIAGRAM 4: ZONING MAP

0 20 40 80 Meters




292 293 294 311 SEDGEFIELD

Drawn By: LIZEMARIE BOTHA

Plan Nr:

Date: